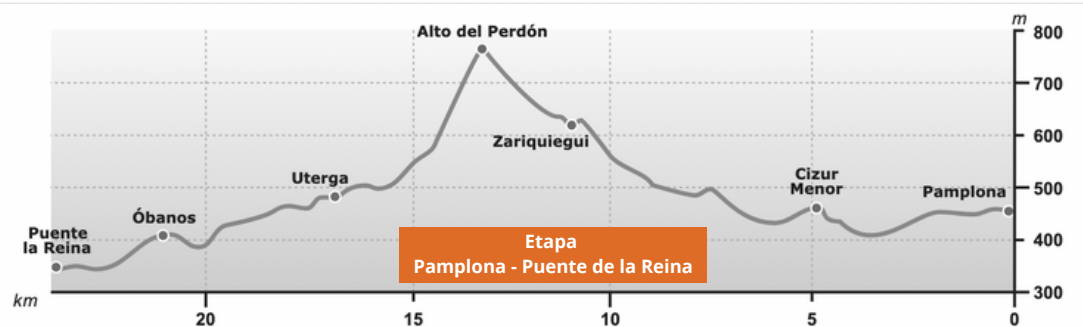
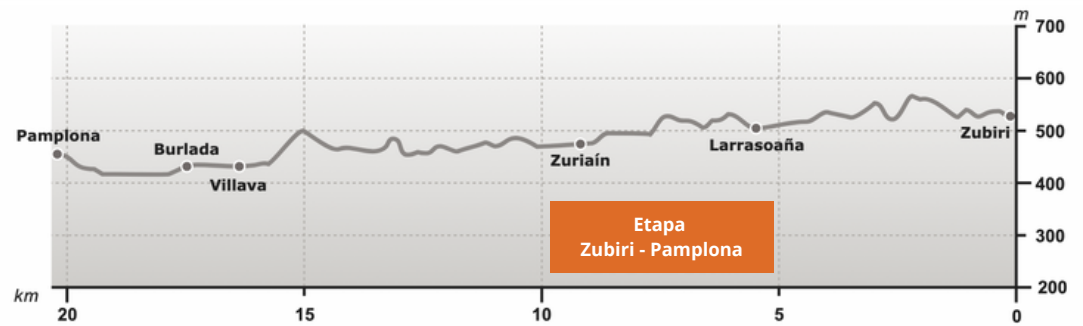
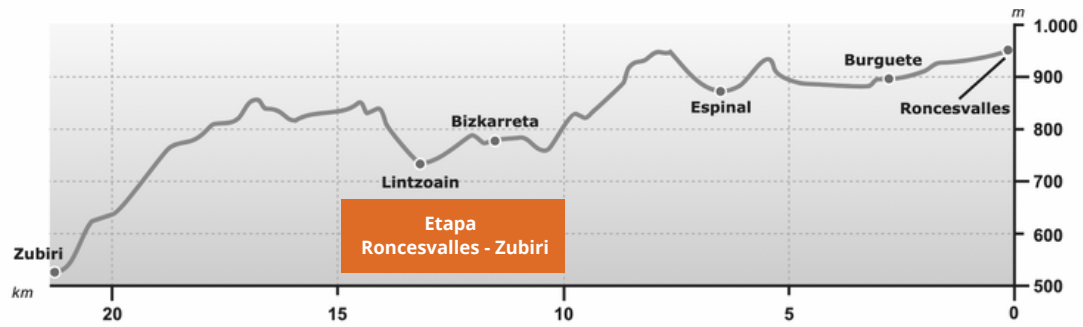
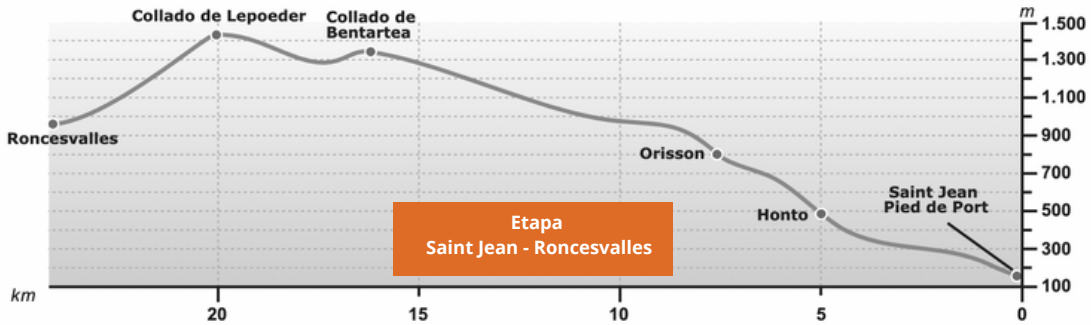


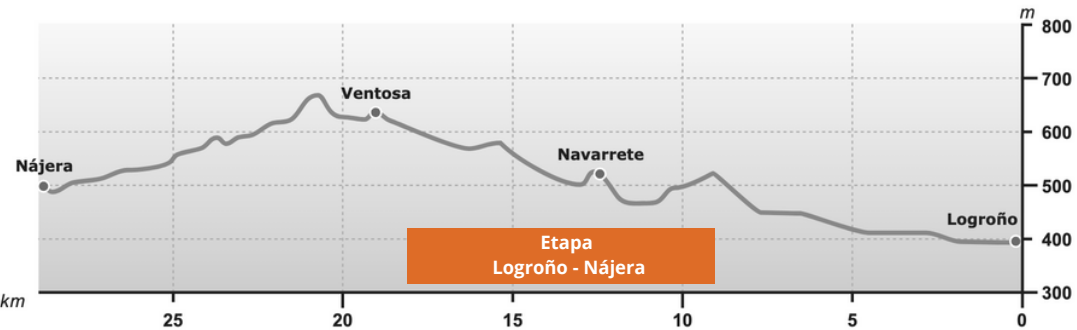
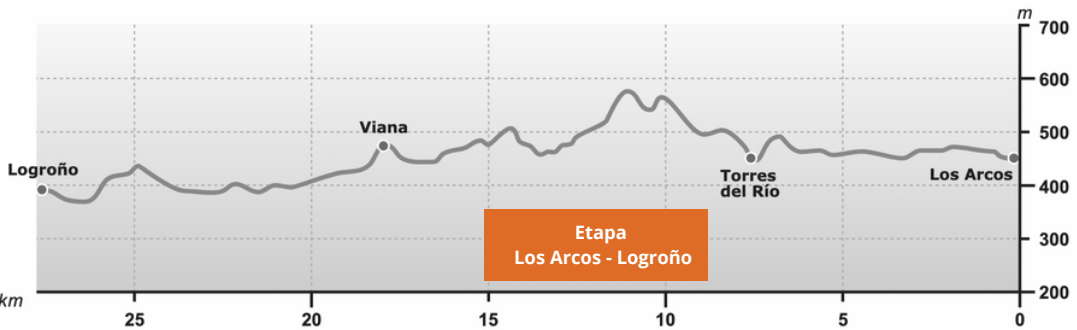
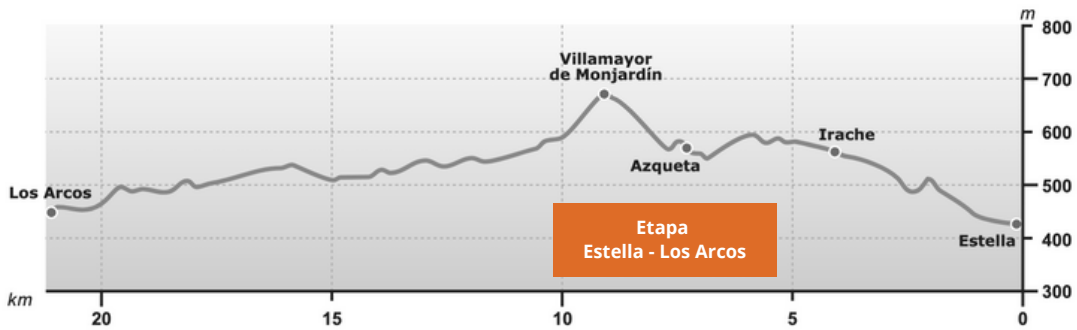
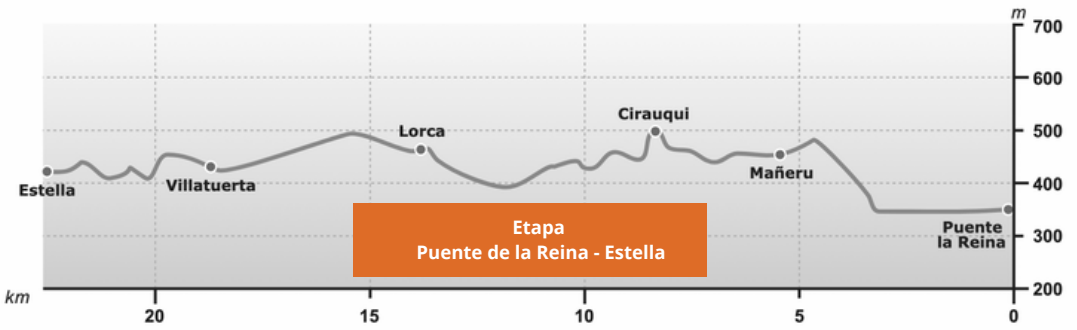
Mapa de altitudes - Caminho Francês

Saint Jean Pied de Port - Puente de la Reina



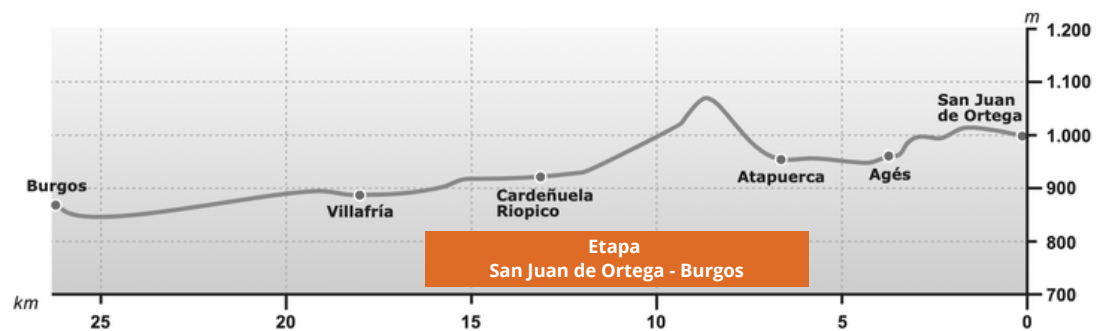
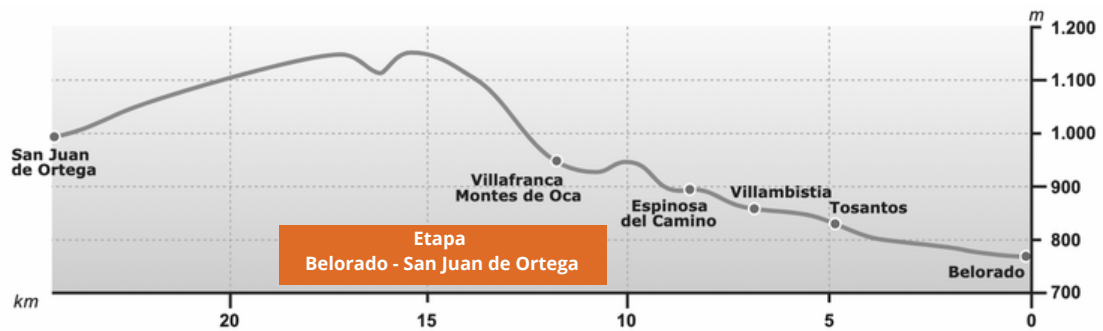
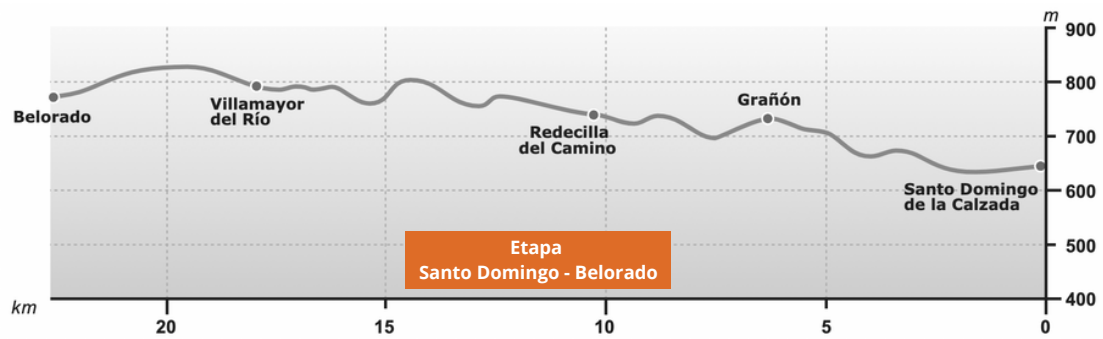
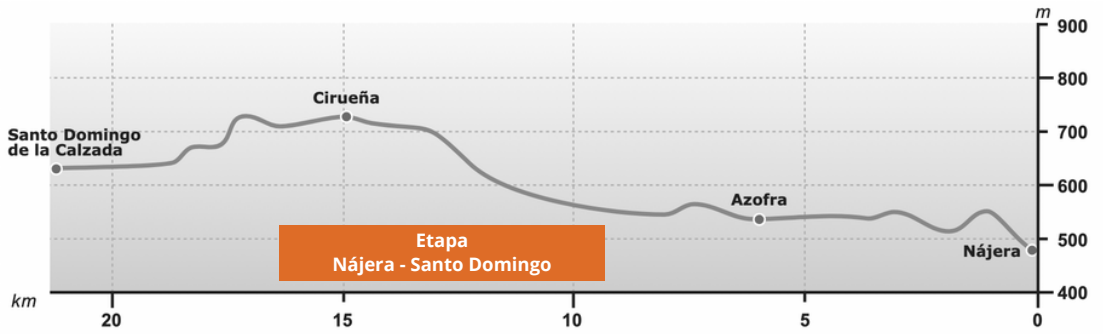
Mapa de altitudes - Caminho Francês

Puente de la Reina - Nájera



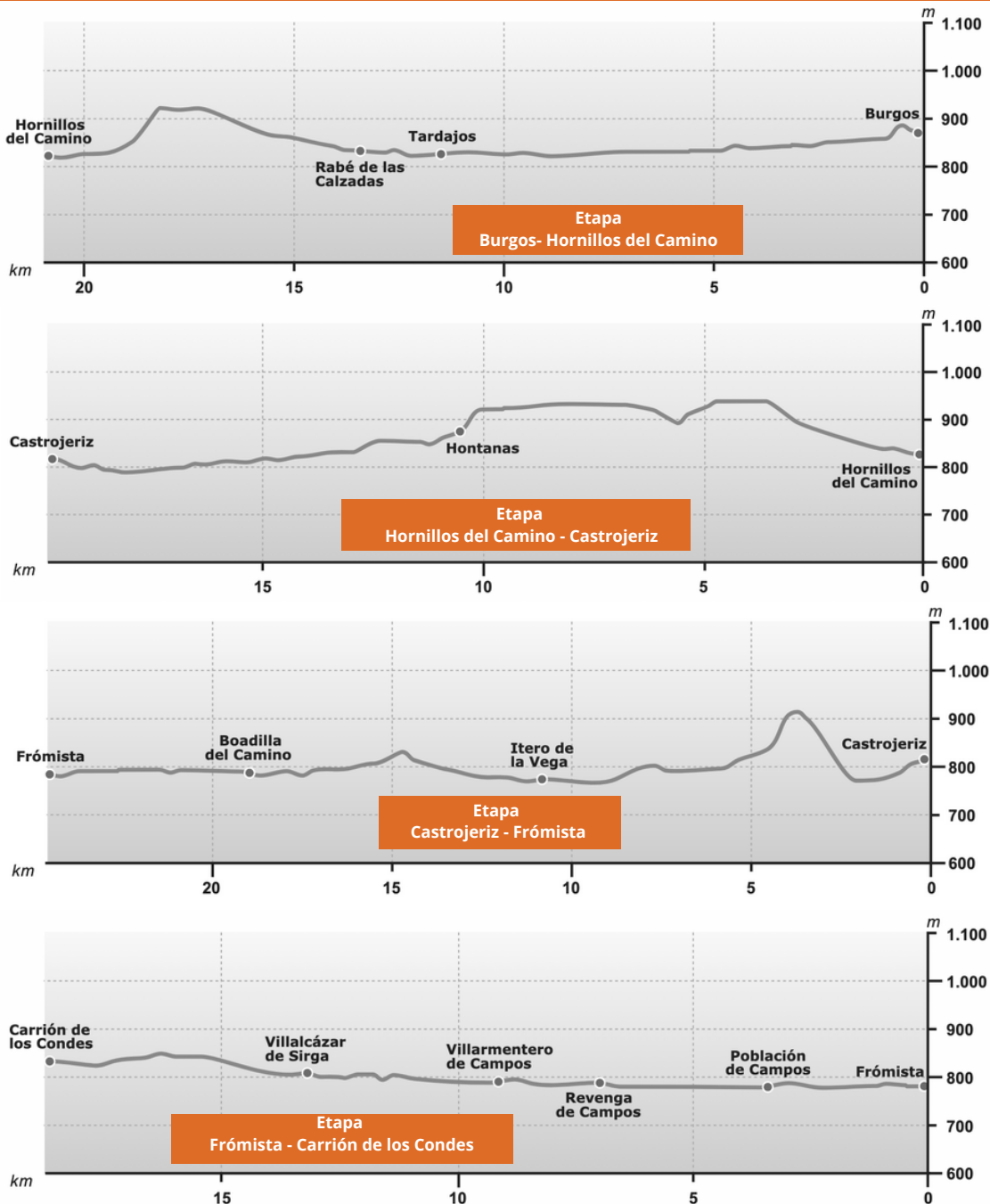
Mapa de altitudes - Caminho Francês

Najera - Burgos



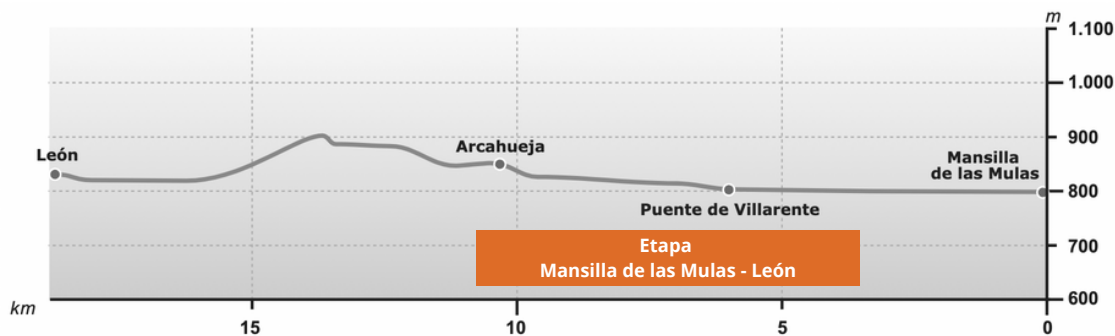
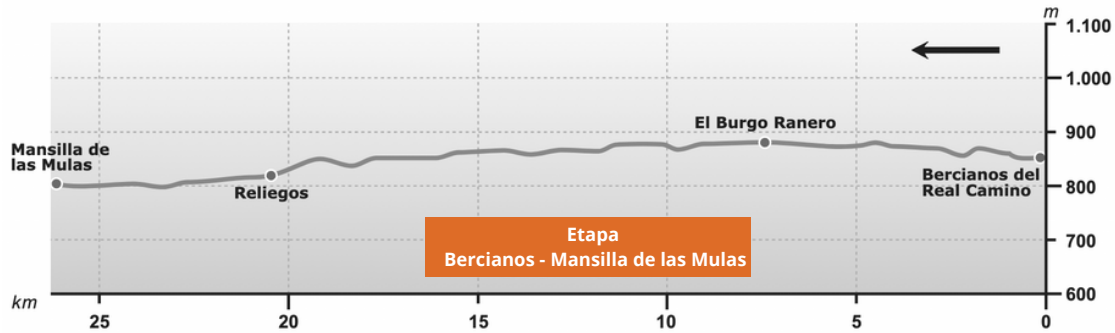
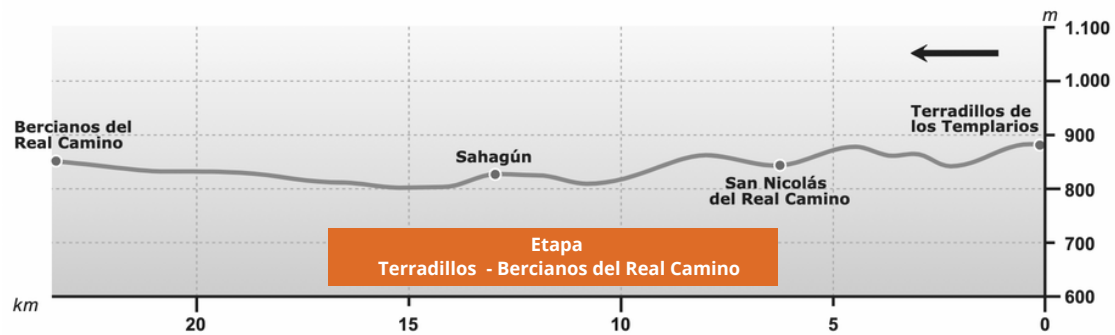
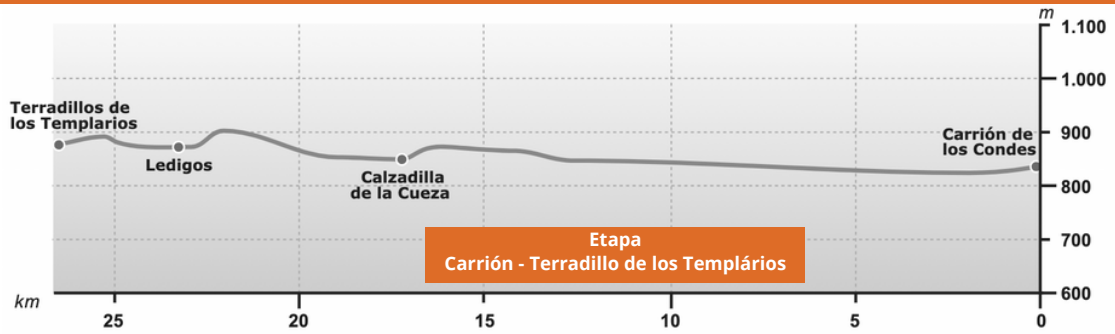
Mapa de altitudes - Caminho Francês

Burgos - Carrión de los Condes



Mapa de altitudes - Caminho Francês

Carrión de los Condes - León

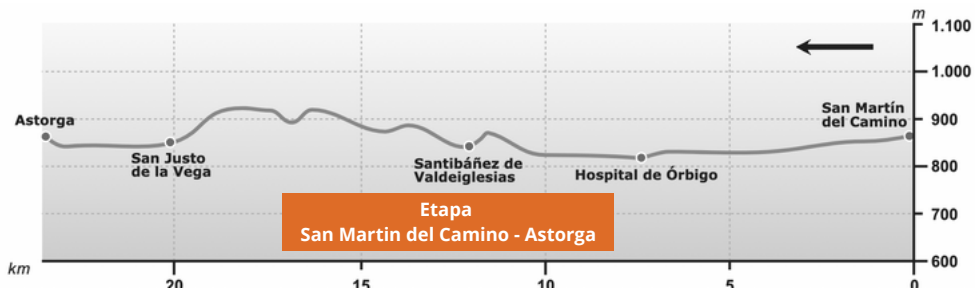
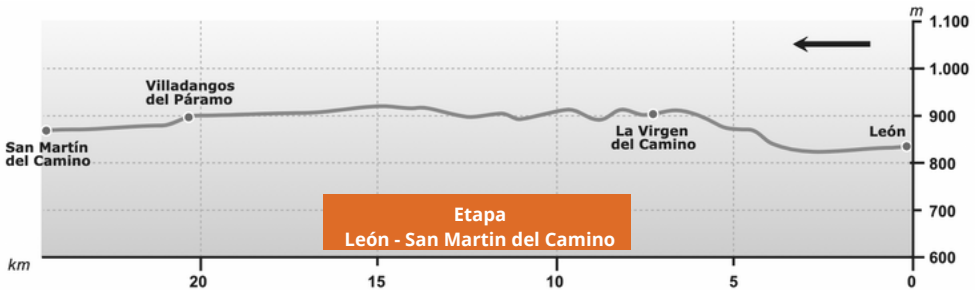


Mapa de altitudes - Caminho Francês

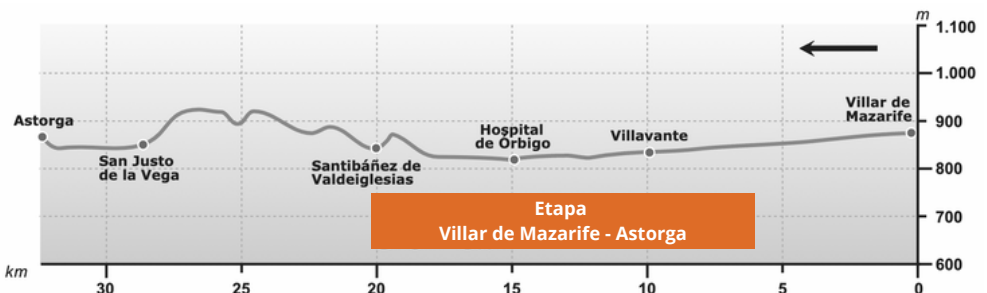
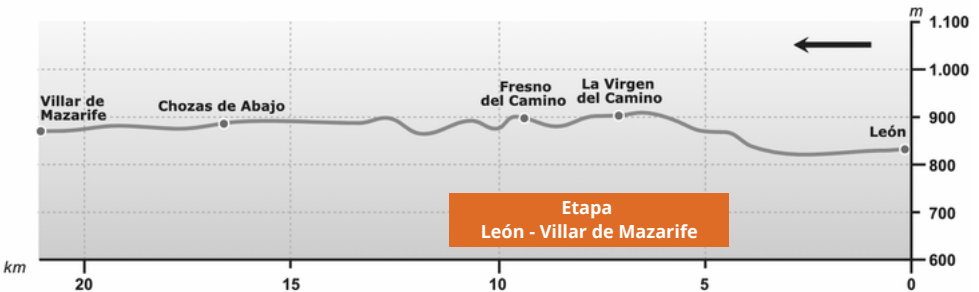
León - Astorga

Atenção : Existe uma bifurcação que retorna ao mesmo Caminho em Astorga. Apesar da rota a San Martin del Camino ser originalmente a rota a Santiago, a variante de Villar de Mazarife é usada desde os anos 90. O motivo é que o Caminho por San Martin é feito todo ladeando a rodovia. Por Villar, o Caminho é pelos campos. Pode-se dizer até mais seguro para caminhar.

Por San Martin

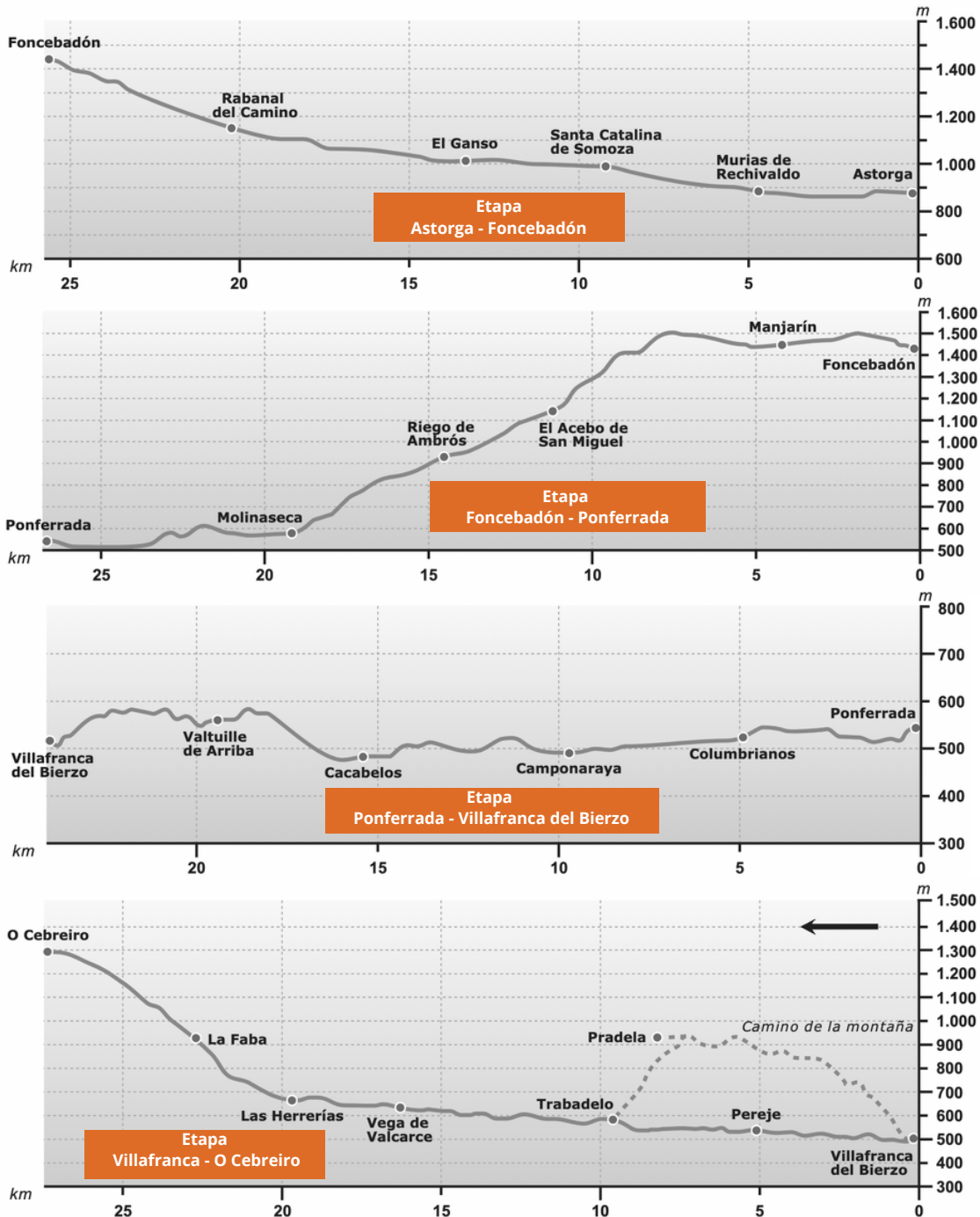


Por Villar de Mazarife



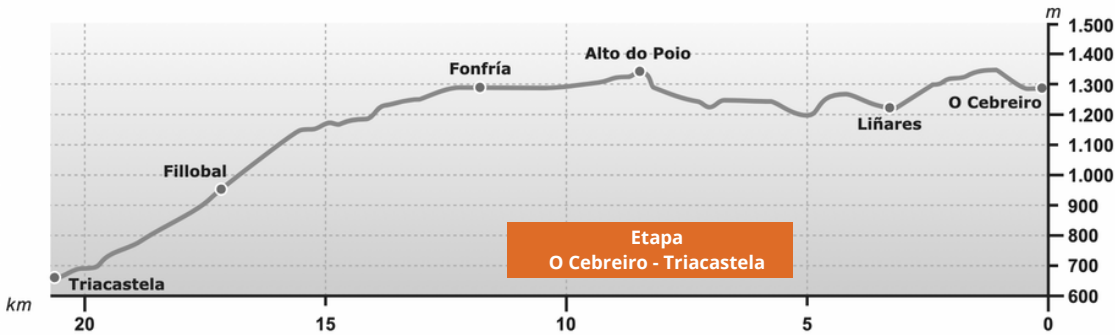
Mapa de altitudes - Caminho Francês

Astorga - O Cebreiro



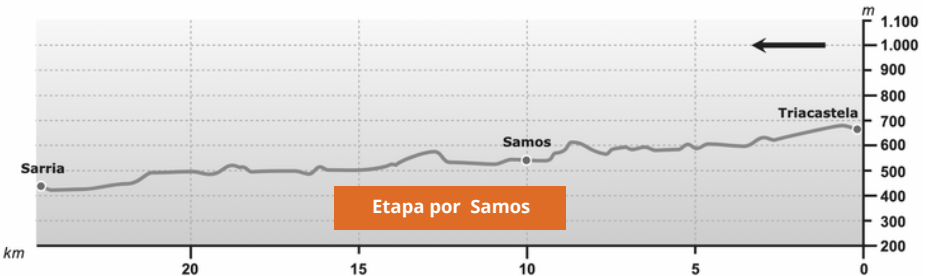
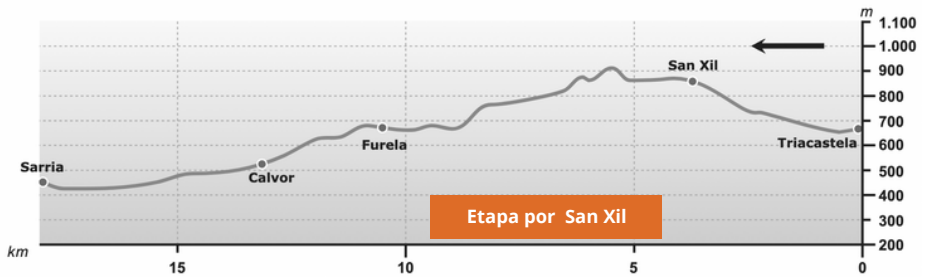
Mapa de altitudes - Caminho Francês

O Cebreiro - Sarria



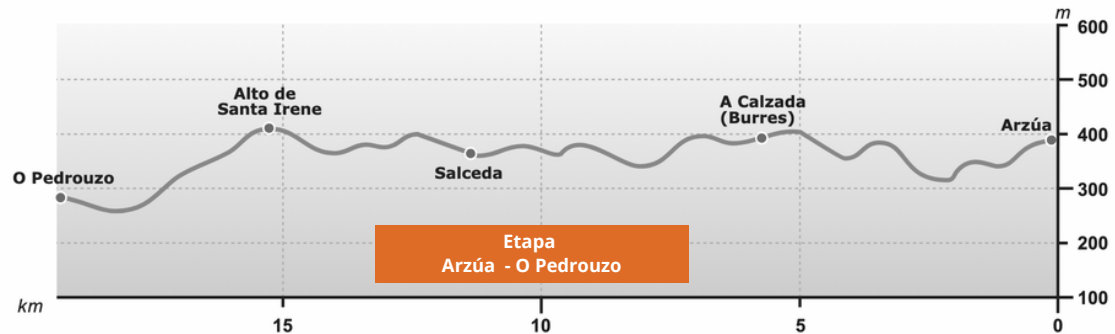
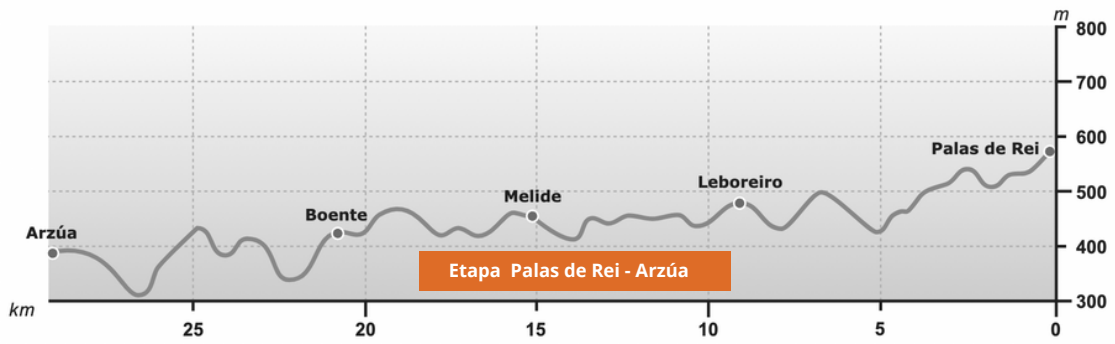
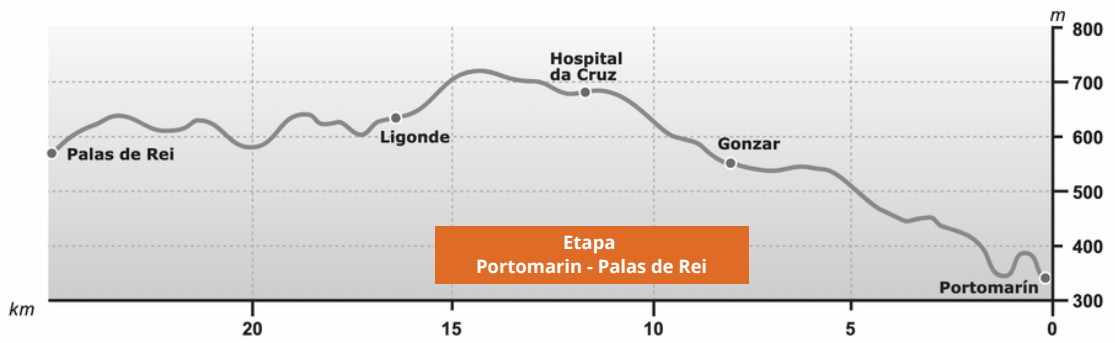
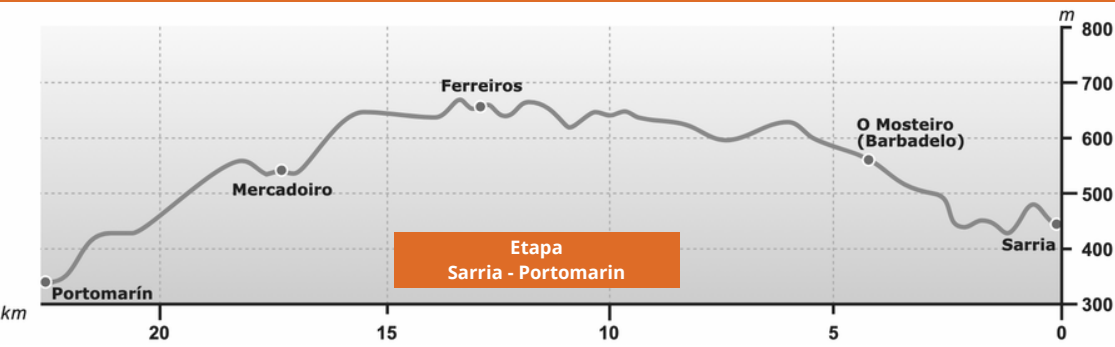
Atenção : O Caminho de Triacastela a Sarria tem 2 rotas. Uma delas , localmente vista como a da direita vai por San Xil, tradicional e bellissima. A da esquerda, passa pelo monastério de Samos. Ambas chegam a Sarria , que está na entrada dos últimos 100 Km a Santiago de Compostela.

Variantes a Sarria



Mapa de altitudes - Caminho Francês

Sarria - O Pedrouzo



Mapa de altitudes - Caminho Francês

Sarria - O Pedrouzo

